



DISC GOLF PARK

Caddie Book



PAR **63**

1499 metros

4917 feet

Course Design: Christian Stenevinge

DISC GOLF PARK



BLUE
18

PAR **64**

1473 metros

5830 feet

1 Par 4 100m 328ft.	2 Par 5 43m 141 ft.	3 Par 3 47m 155ft.	4 Par 3 66m 197ft.	5 Par 4 74m 243ft.	6 Par 5 204m 668ft.	7 Par 3 85m 280ft.	8 Par 4 116m 379ft.	9 Par 3 110m 362ft.
10 Par 3 70m 229ft.	11 Par 3 75m 245ft.	12 Par 3 63m 207ft.	13 Par 3 57m 187ft.	14 Par 3 59m 195ft.	15 Par 4 92m 302ft.	16 Par 3 66m 218ft.	17 Par 5 101m 332ft.	18 Par 3 45m 146ft.

DISC GOLF PARK

HOLE MAPS LEGEND

LEGENDA DOS BURACOS



Basket
Cesto



Fence
Cerca



Gold Tee
Tee Dourado



Safety Rails
Rails de Segurança



Gold&Blue Tee
Tee Dourado e Azul



Small Tree
Árvore Pequena



Blue Tee
Tee Azul



Big Tree
Árvore Grande



Red Tee
Tee Vermelho



Cluster of Trees
Aglomerado de Árvores



Drop Zone
Drop Zone



Water Well
Poço de Água



Mandatory
Mandatory



Housing
Habitação



OB - Out of Bounds
OB - Fora dos limites



Open Area
Área Aberta



Hazard Area
Área de Hazard (Perigo)



Paved Area
Área Pavimentada



Casual Area
Área Casual



Water
Água



Pedestrian Bridge
Ponte Pedestre



Dirt Areas
Áreas de Terra

BLUE 18

1

PAR

4

100

metros

328 *feet*


20m / 66ft.



OB: to the right, on the green, beyond the fence.



OB: à direita, no green, para lá da cerca.



BLUE 18

2

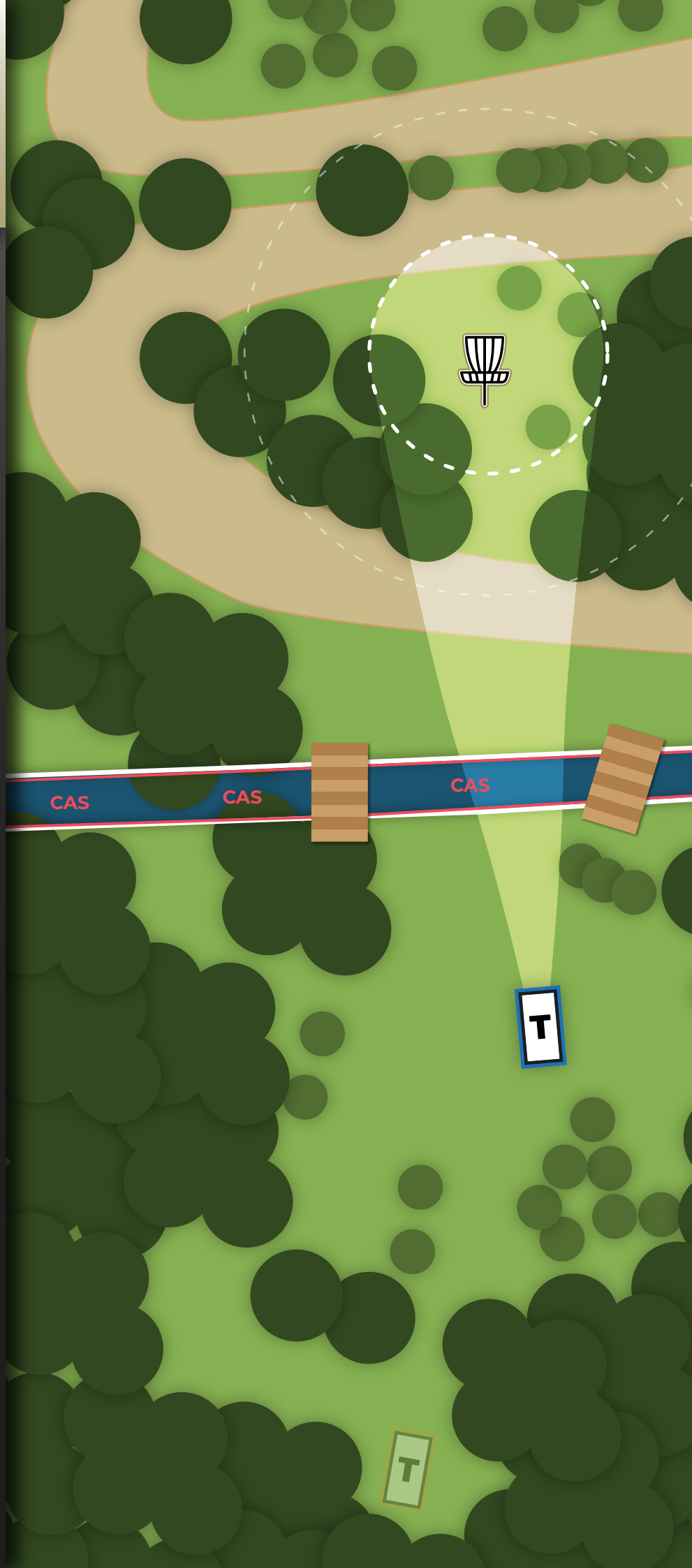
PAR

5

43

metros

141 *feet*



BLUE 18

3

PAR

3

47

metros

155 feet

4m / 13ft.



HAZARD: along the entire perimeter outside the "Island" marked in yellow.



HAZARD: em todo o perímetro exterior à "Ilha" demarcada a amarelo.



BLUE 18

4

PAR

3

60

metros

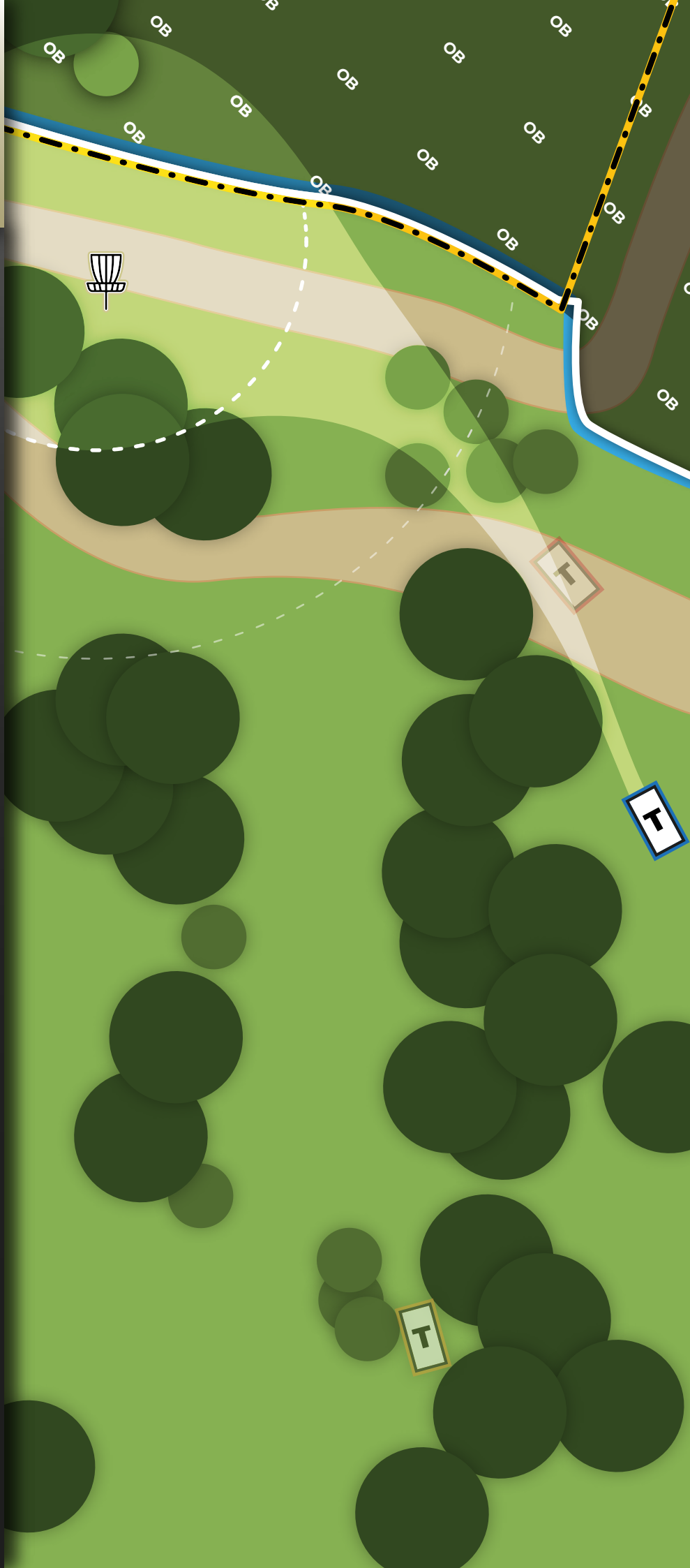
197 *feet*



OB: way back, beyond the fence.



OB: no fundo, para lá da cerca.



BLUE 18

5

PAR

4

74

metros

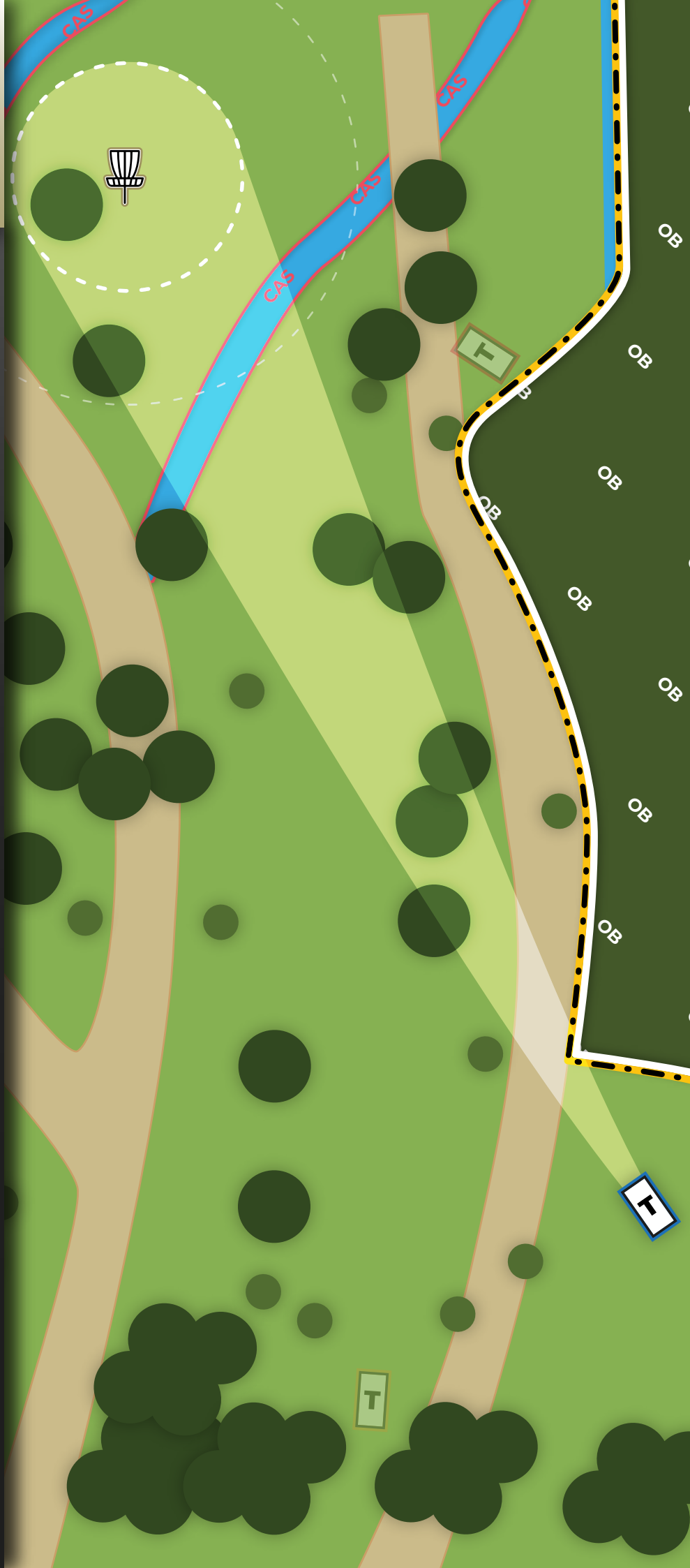
243 *feet*



OB: on the right, beyond the fence.



OB: à direita, para lá da cerca.



BLUE 18

7

PAR

3

85

metros

280 *feet*



OB: to the left and straight ahead beyond the fence and to the right marked with stakes.



OB: à esquerda e em frente para lá da cerca e à direita demarcada com estacas.



BLUE 18

8

PAR

4

116

metros

379 *feet*



OB: to the left and right beyond the fence.



OB: à esquerda e à direita para lá da cerca.



BLUE 18

9

PAR

3

110
metros

362 *feet*



OB: to the right of the basket beyond the fence and to the left of the fairway.



OB: à direita do cesto para lá da cerca e à esquerda do fairway.



BLUE 18

10

PAR

3

70

metros

229 *feet*



OB: on the left, beyond the fence.



OB: à esquerda, para lá da cerca.



BLUE 18

11

PAR

3

75

metros

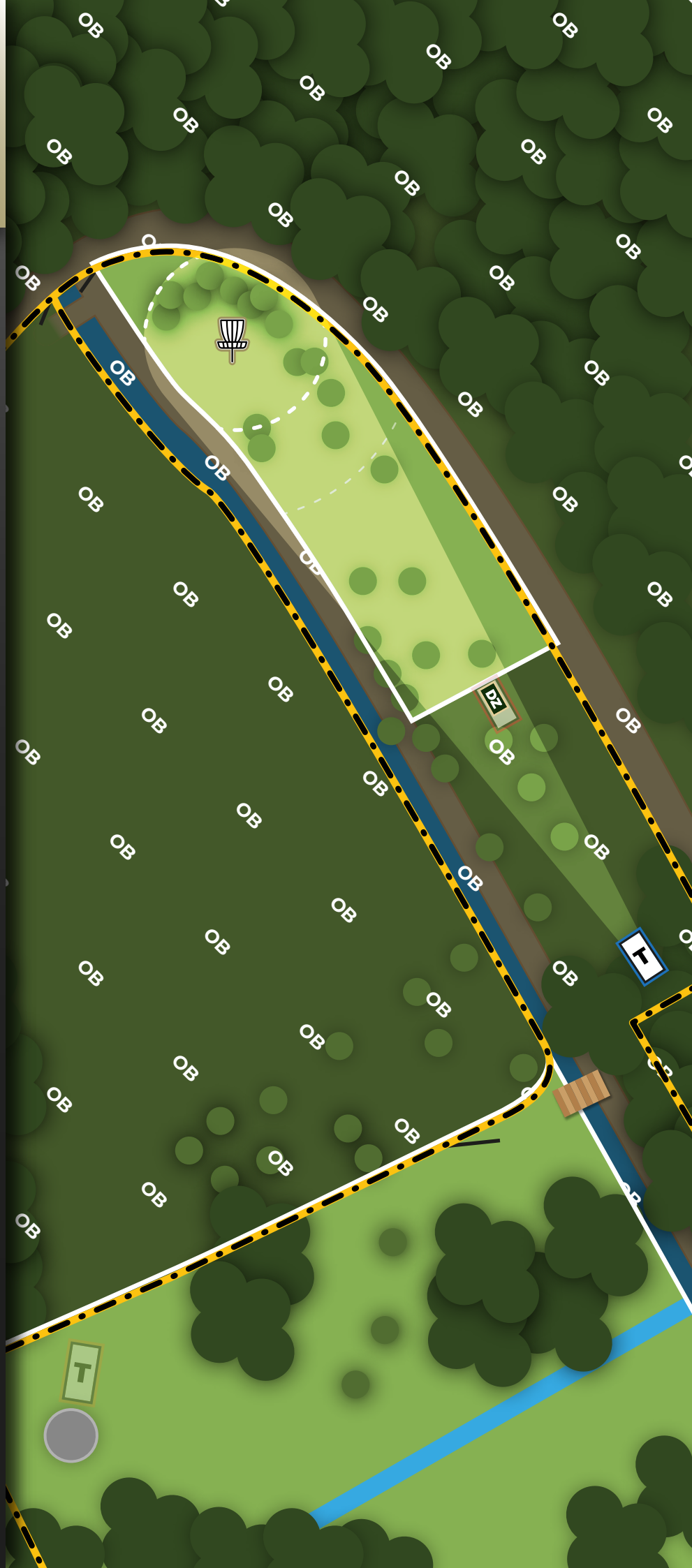
245 feet



OB: everywhere except inside the "Island".
If you miss OB, you go to the Drop Zone
in *Red Tee*. If you miss the "Island",
from *Red Tee*, then you have a OB shot.



OB: em todo o lado, exceto dentro da "Ilha".
Se estiver OB, irá para a Drop Zone
no *Red Tee*. Se falhar a "Ilha", do *Red Tee*,
então terá penalização por OB.



BLUE 18

12

PAR

3

63

metros

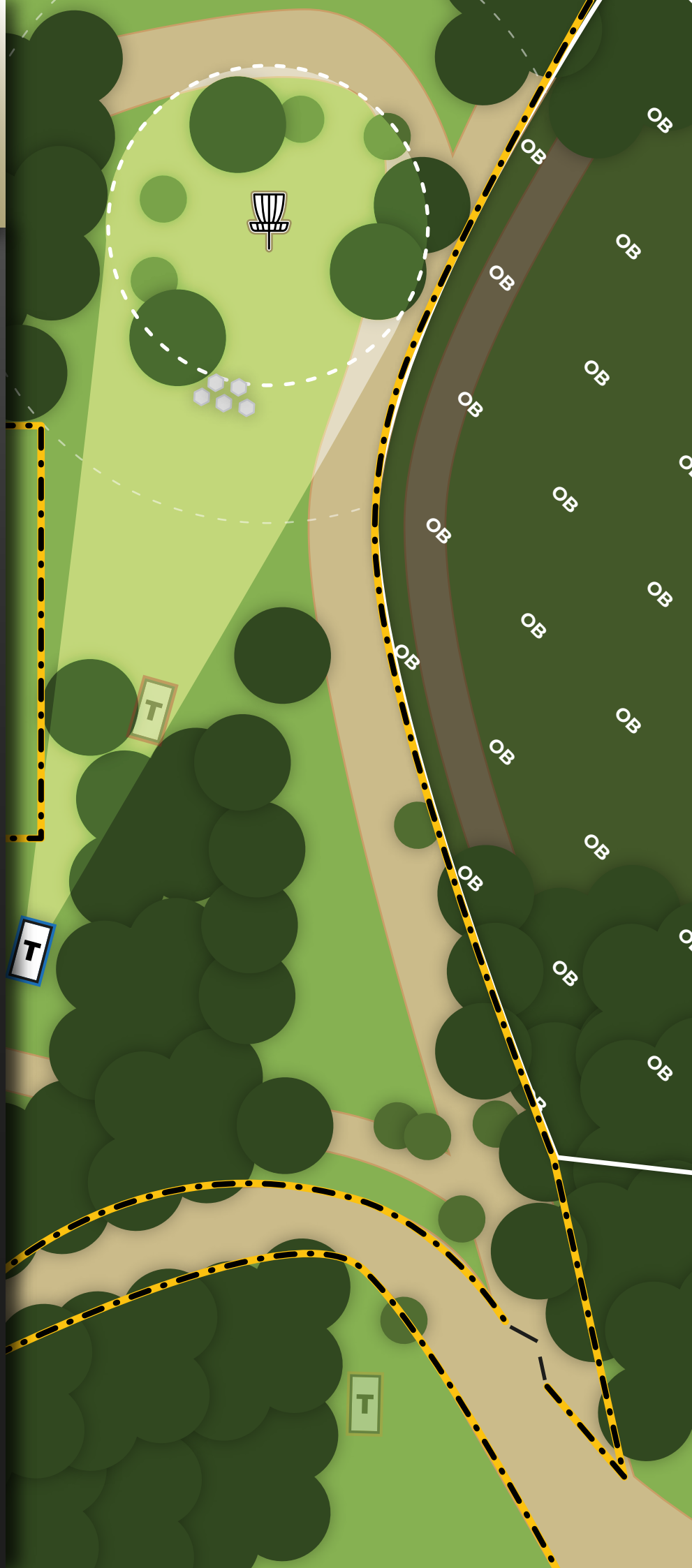
207 *feet*



OB: on the right marked with stakes.



OB: à direita demarcado com estacas.



BLUE 18

13

PAR

3

57
metros

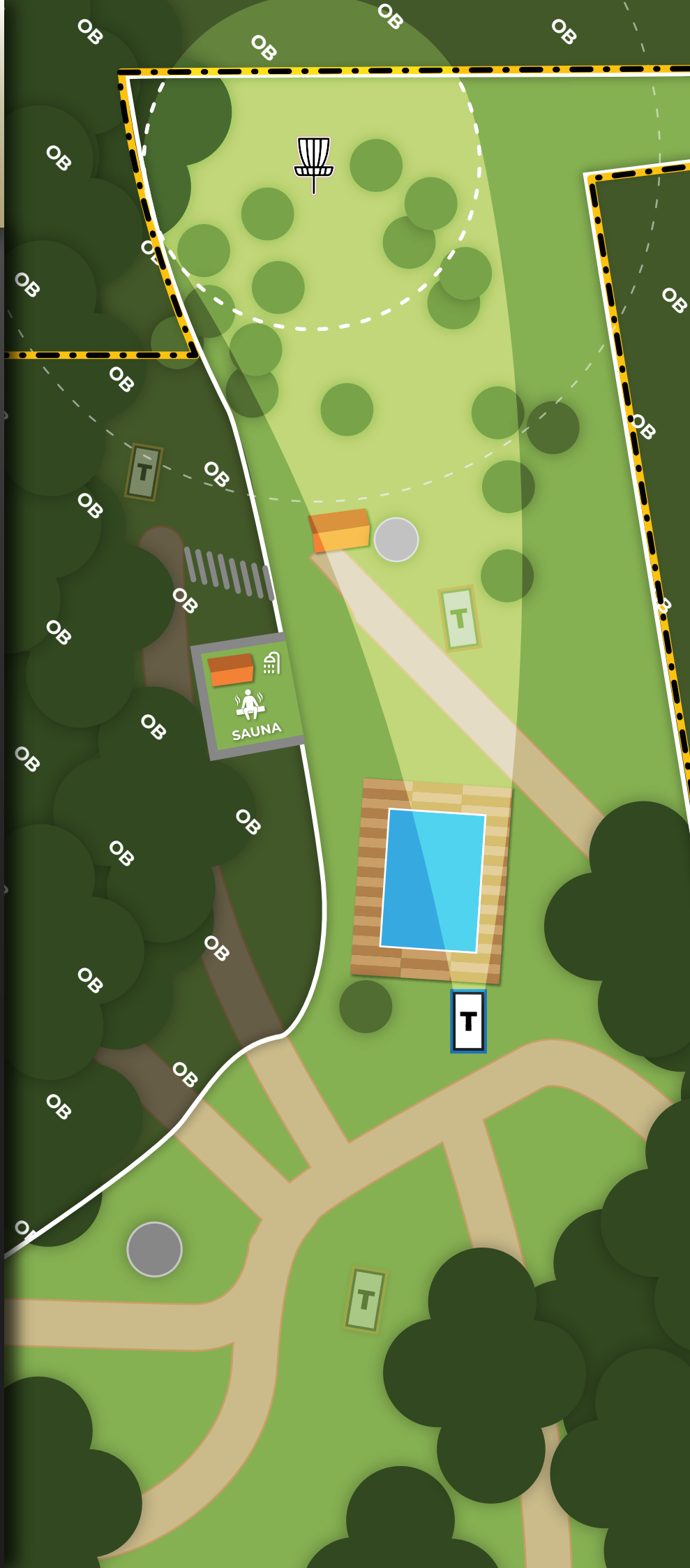
187 feet



OB: left, right and behind of the basket, marked with stakes.



OB: à esquerda, à direita e por trás do cesto, demarcado com estacas.



BLUE 18

14

PAR

3

59

metros

195 feet



BLUE 18

15

PAR

4

92

metros

302 *feet*



OB: on the left marked with stakes.



OB: à esquerda demarcado com estacas.



BLUE 18

16

PAR

3

66

metros

218 *feet*



BLUE 18

17

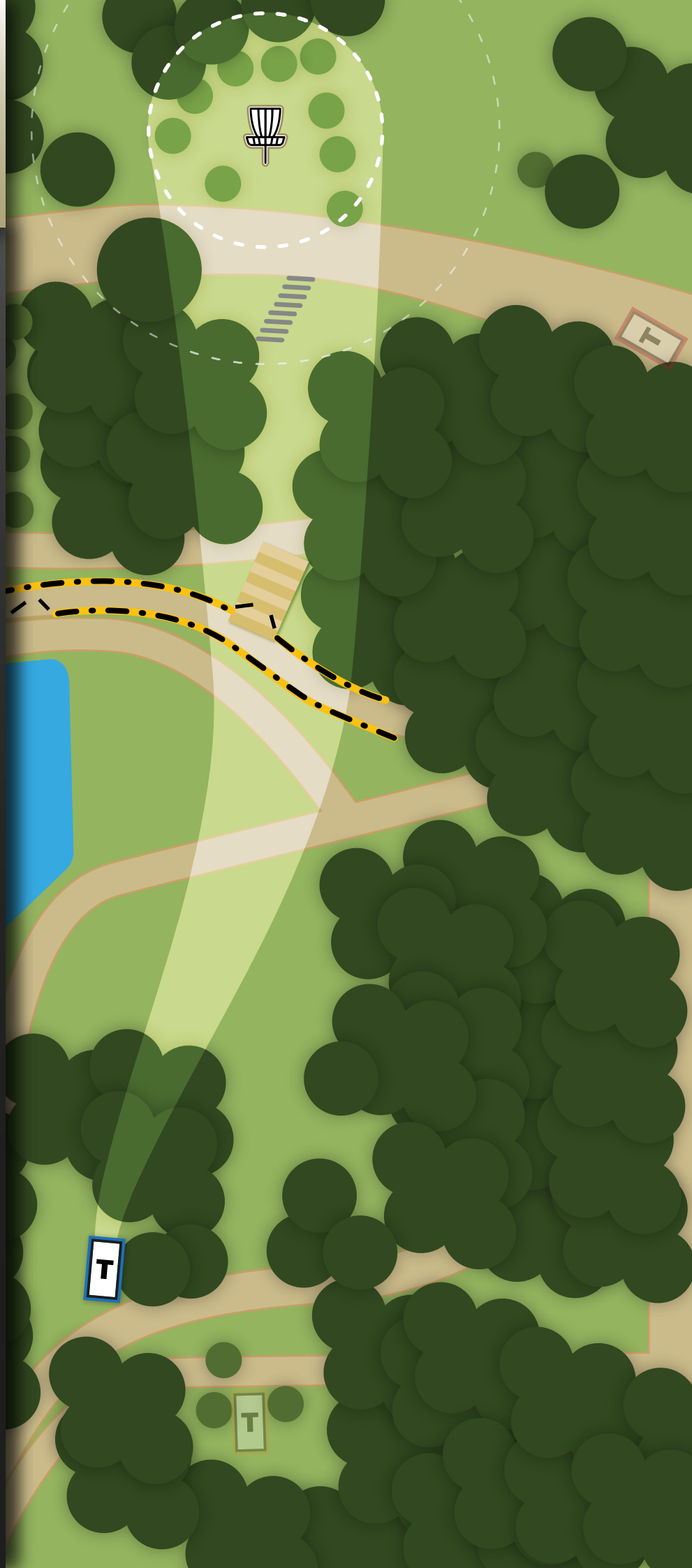
PAR

5

101

metros

332 *feet*



BLUE 18

18

PAR

3

45

metros

146 *feet*

